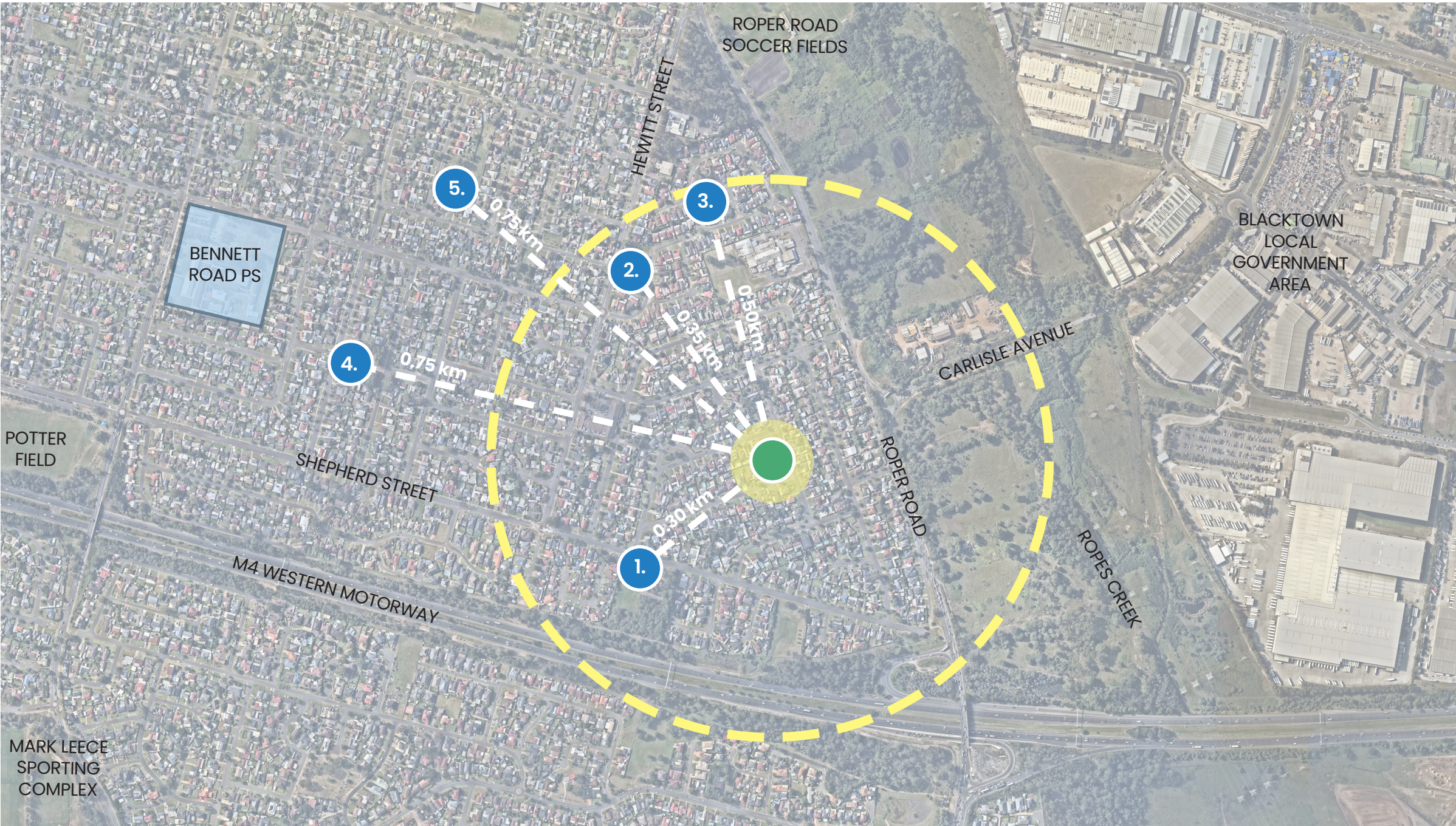


GILMOUR STREET PLAYSPACE – SITE CONTEXT & SURROUNDING PLAYSPACE NETWORK




LEGEND

- Gilmour Street Playspace
- 500m walking radius from park
- Surrounding Playspace Network
- School and early learning facilities



1. Harwell Place Reserve Playspace



2. Paperbark Playspace



3. Ironbark Way Reserve Playspace



4. Barr & Bass Street Playspace



5. *Ted Little Park Playspace (Due for renewal in the next 3 years)

Western Sydney Infrastructure Grant (WSIG) Playspace Program

Gilmour Street Playspace SITE ANALYSIS

Design and Projects


Date: April 2024
Drawn: VP
Revision: 0



GILMOUR STREET PLAYSPACE – LOCAL ACCESS & CIRCULATION



LEGEND



Gilmour Park



Existing local path network



Bus stop



M4 Western Motorway

Western Sydney Infrastructure Grant (WSIG) Playspace Program

Gilmour Street Playspace SITE ANALYSIS

Design and Projects

Date: April 2024
Drawn: VP
Revision: 0



GILMOUR STREET PLAYSPACE – EXISTING SITE CONDITION



1. Existing seat - replace



2. Existing shade structure - retain



3. Existing tree plantings across the park - retain.



4. Existing play equipment & softfall - replace



LEGEND



Solar access
(path of travel
of sun)

NOTES:



Existing artwork
pavers to
be retained.
Potential to
relocate /
integrate into
new playspace



Western Sydney
Infrastructure Grant
(WSIG) Playspace Program

Gilmour Street Playspace
SITE ANALYSIS

Design and Projects

Date: April 2024
Drawn: VP
Revision: 0

